

10'

110°00'

50'

40'


109°30'

# APPENDIX 5

U. S. DEPARTMENT OF AGRICULTURE  
 FOREST SERVICE  
 F. A. SILCOX, FORESTER  
 T. W. NORCROSS, CHIEF, DIVISION OF ENGINEERING

# ABSAROKA NATIONAL FOREST MONTANA PRINCIPAL MERIDIAN, MONTANA

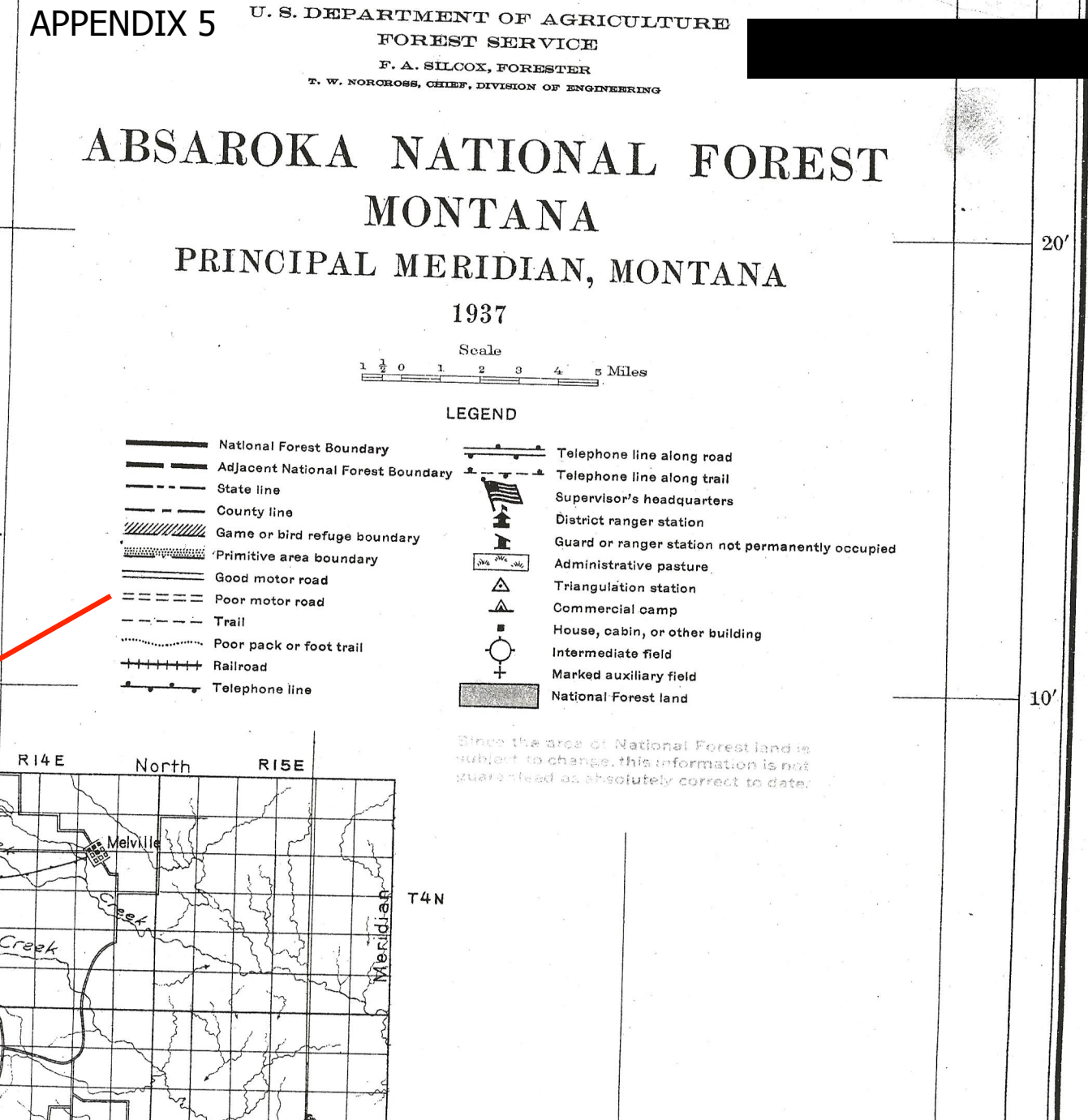
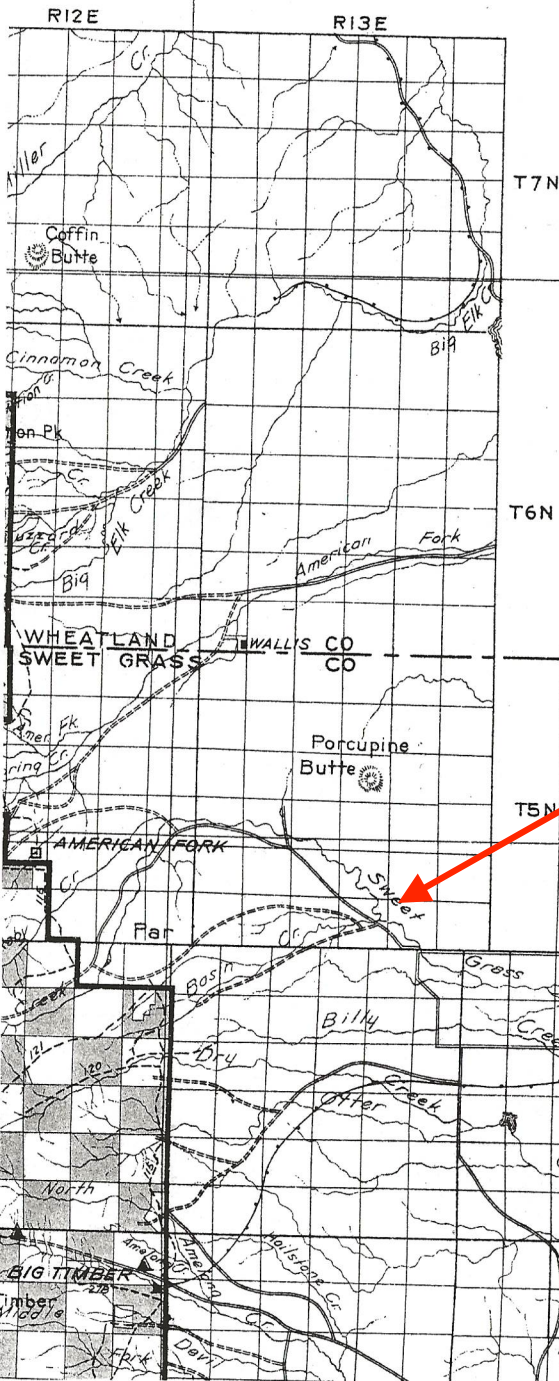
1937



### LEGEND

- |  |                                   |  |  |
|--|-----------------------------------|--|--|
|  | National Forest Boundary          |  | Telephone line along road                        |
|  | Adjacent National Forest Boundary |  | Telephone line along trail                       |
|  | State line                        |  | Supervisor's headquarters                        |
|  | County line                       |  | District ranger station                          |
|  | Game or bird refuge boundary      |  | Guard or ranger station not permanently occupied |
|  | Primitive area boundary           |  | Administrative pasture                           |
|  | Good motor road                   |  | Triangulation station                            |
|  | Poor motor road                   |  | Commercial camp                                  |
|  | Trail                             |  | House, cabin, or other building                  |
|  | Poor pack or foot trail           |  | Intermediate field                               |
|  | Railroad                          |  | Marked auxiliary field                           |
|  | Telephone line                    |  | National Forest land                             |

Since the area of National Forest land is subject to change, this information is not guaranteed as absolutely correct to date.



20'

10'




# ABSAROKA NATIONAL FOREST

## MONTANA

### PRINCIPAL MERIDIAN, MONTANA

1937

Scale



#### LEGEND

- National Forest Boundary
- Adjacent National Forest Boundary
- State line
- County line
- Game or bird refuge boundary
- Primitive area boundary
- Good motor road
- Poor motor road
- Trail
- Poor pack or foot trail
- Railroad
- Telephone line
- Telephone line along
- Telephone line along
- Supervisor's headquarters
- District ranger station
- Guard or ranger station
- Administrative post
- Triangulation station
- Commercial camp
- House, cabin, or other building
- Intermediate field
- Marked auxiliary field
- National Forest land

Since the area of National Forest land is subject to changes, this information is not guaranteed as absolutely correct.

